

WHOI Researchers Recognized

Navy Examines "100 knots Underwater"

MTR JOBS

# MARINE TECHNOLOGY REPORTER

January 2007  
[www.seadiscovery.com](http://www.seadiscovery.com)

The Future of

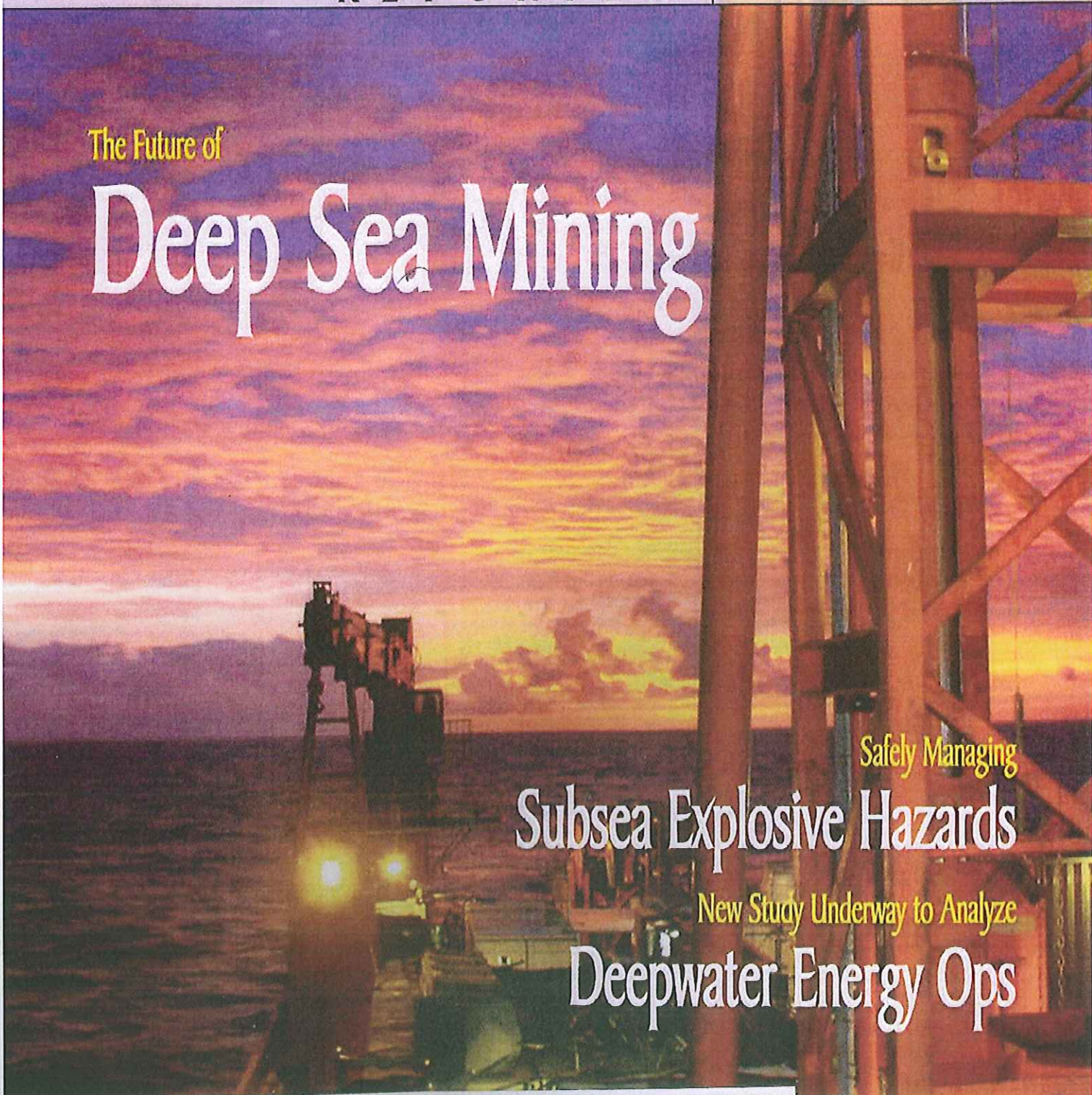
# Deep Sea Mining

Safely Managing

## Subsea Explosive Hazards

New Study Underway to Analyze

## Deepwater Energy Ops



# First Mid-East Cabled Seabed Observatory

Lou Tapscott, founder of Lighthouse R & D Enterprises, has for four decades been mystified by the ocean. From diver to CEO, Tapscott has been involved with and intrigued by the mysteries of the sea. His thirst for knowledge has forged a quest to better understand current direction, eddies and earthquakes and the potential impact of such ocean phenomena.

Lighthouse's flagship project is L.O.R.I. (Lighthouse Oceans Research Initiative), which has its primary installation off the coast of Oman. Through his earlier work in the Gulf of Mexico with one of Deep Star's projects, Met Ocean, Tapscott became aware of the importance of loop currents in the Gulf of Mexico. With a vision of the potential impact globally of such patterns in deeper water, Tapscott continued research in the field, and the Gulf of

Oman is one area that revealed a major loop current. With the interest and support of Oman's Ministry of Fisheries and Agriculture, in 2005 Lighthouse completed Phases I and II of the L.O.R.I. program in Oman

As a result of its position at the northern margin of the Arabian Sea, the Gulf of Oman is a dynamic marine environment driven by the seasonal extremes of regional monsoon events. Aside from environmental perturbations, the Arabian Gulf is subject to real and potential pollution from the heavy traffic of large oil tankers entering and leaving the Arabian Gulf (Figure 1). Ballast water discharges, spills, and other effluents associated with such traffic are a continuing concern of Oman, whose pristine Batinah coast is under development as a national resource for underutilized fisheries and an emerging recreational industry exploiting sport fishing, diving, and other tourist attractions. The Sultanate of Oman has a vital interest in preserving and protecting the coast. A recent deployment of oceanographic sensors is providing essential data necessary for monitoring existing conditions as well as providing the basis for prediction of environmental impacts in the event of an accidental release of substances, which might threaten the coastal habitat.

The global oceanographic community is mobilizing and planning instrumented seabed arrays to monitor ocean parameters through cabled instrument strings reporting to a coastal station where data are fed to researchers. Several such links are in place in Canada, the Pacific (Hawaii), Japan, the east coast of the U.S. and elsewhere. The European community plans for extensive observatories under the ESONET program where more than 11 countries will share marine data.

In the past year, the Sultanate of Oman's Ministry of Agriculture and Fisheries has fielded an array of instruments to record current speed and direction, temperature, salinity, oxygen, and turbidity (Figure 2), leading the way to a Middle-Eastern data collection system in a vital region not yet studied in detail. The Sultanate of Oman's Marine Science and Fisheries Center has emerged as the leader in oceanographic studies of the northern Arabian Sea through its four offshore sites, which record on an hourly basis. Data are collected onshore and forwarded to the Oman Marine Science and Fisheries Center



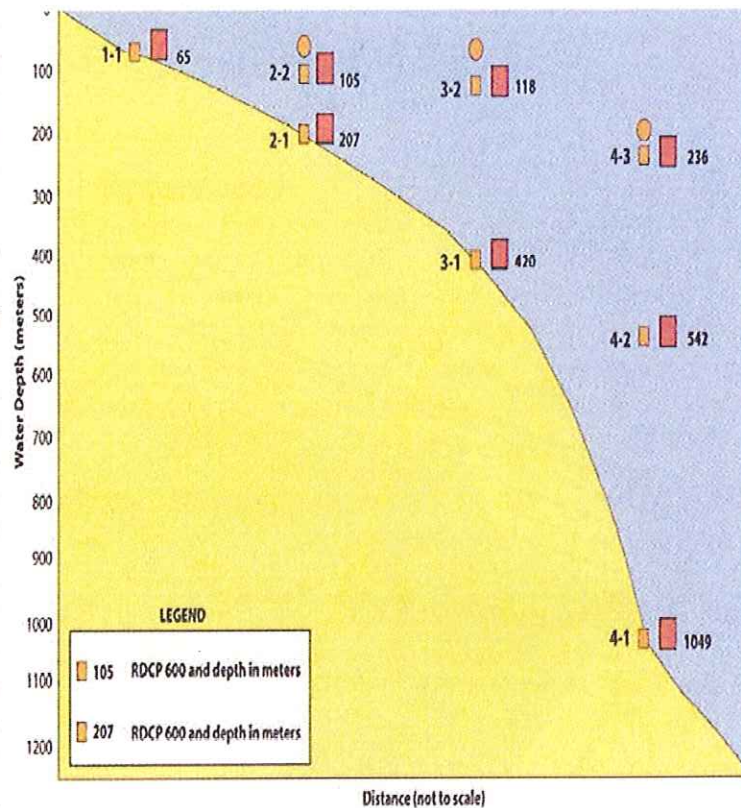
**Figure 1. Gulf of Oman, Strait of Hormuz and Arabian Gulf commercial traffic pattern. The Strait and the Gulf exhibit one of the highest densities of oil and gas shipping in the world. South-bound traffic exiting the Arabian Gulf oil fields pass near the cabled seabed array.**

(OMSFC). These data form the basis for environmental assessments to measure seasonal variations associated with monsoon perturbation. The array was positioned to intercept signals from any release from the Arabian Gulf shipping traffic, as well as to monitor parameters essential to water quality assessments meaningful to fisheries (salinity, temperature, oxygen, etc.). It provides detailed information on water motion and density; both are critical to the modeling and prediction of spill behavior.

Four seabed nodes are connected to base arrays containing the full suite of sensors mentioned above. A fiber optic cable connects the nodes, and it leaves the water at Abu Bakara, where the data collection, storage and early analyses on the health and performance of the system is constantly monitored. The cabled observatory thus extends about 60 km northeast across the Al Batinah coastal shelf, providing real-time ocean data, which monitors the health and potential threats from natural and possible anthropogenic causes. Closest to shore, designated 1-1, is a stand-alone seabed measurement system sited at a depth of about 65 m. Since the current speed and direction are acoustically measured in thin (2 m thick) "layers" (cells, or "bins") to a height of 50 m above each sensor, 1-1 is monitoring currents in nearly all the water column. The other seven sensor packages are shown in the profile of deployments in Figure 2, and the 50-m layer shown in the water column above each package is sampled for current speed and direction in the red box positioned above the meters (See Figure 3 for an example of current velocity data). Thus array 4-1 and its moored instruments at two levels above the seabed (and likewise the single moorings above 2-1 and 3-1) provide a real-time snapshot of water motion in the overlying shelf waters.

The base of each array is housed in a trawl-proof cage, which protects all sensors from fishing damage while acting as an instrumented tether for the deeper buoyed arrays. They weigh about 37,000 pounds (~17,000 kilos) and are designed to withstand any dragging or other displacement of observatory components.

To increase the accuracy of numeric modeling, three autonomous moorings were set 60 nm off of Oman's Cape Ras Al Hadd. These arrays are positioned to monitor the currents coming out of the Arabian Gulf, currents coming up the coast from the Red Sea, and within the convergence area off the Cape. Another stand-alone array is set off the South Eastern Margin of the Murray Ridge



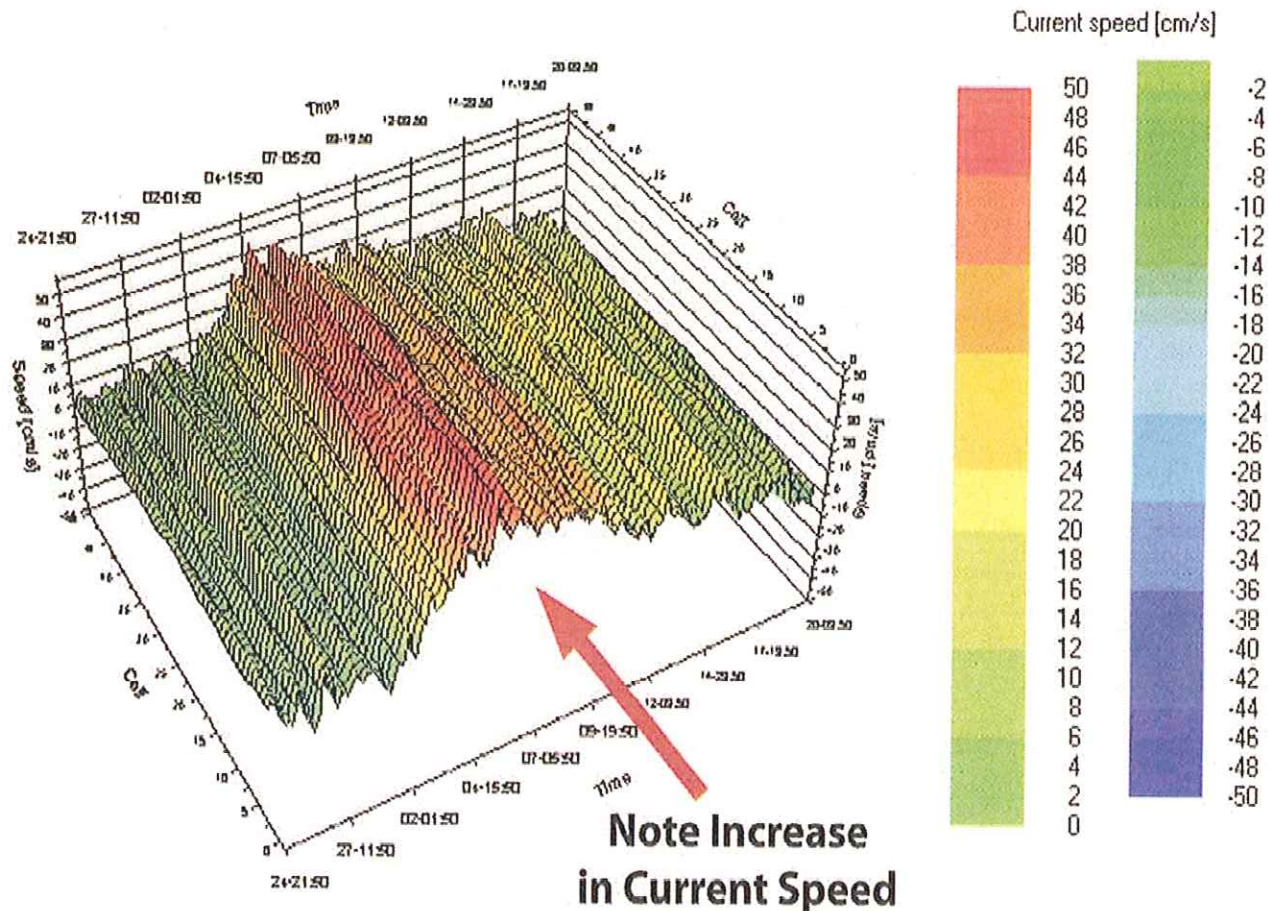
**Figure 2. Schematic profile of deployment elements. Red boxes are insonified layers of the water column yielding current speed and direction data.**

in the Northern Arabian Sea. Data from all four autonomous moorings are retrieved annually.

Cabled seabed observatories are generally considered prototype installations and as such they have not been without problems. The Al Batinah deployment has been no exception. Electronic systems in the sea are always subject to numerous hazards, and the Batinah systems have seen sensor failures, power interruptions and mechanical problems related to complex instruments operating continuously hundreds of feet below the surface. The cabled observatory is a prototype, which through troubleshooting, analyses and repair provide confidence in continued and improved data collection.

Continuing interest in the Sultanate of Oman for ocean measurements and monitoring for public safety is leading to its critical role in developing the ongoing Indian Ocean Tsunami Warning System (IOTWS). As a result of the December 2004 tsunami, 27 nations have joined the IOTWS under a multinational program being directed by the Intergovernmental Oceanographic Commission under the United Nations Education, Science and Cultural Organization.

## 3D North Speed - 3-2



Time range: 2006.02.24 - 21:50 to 2006.03.20 - 05:50


Decimation: 2  
Moving average: 1

**Figure 3.** RDCP Studio example of current strength data from mooring 3-2 (see Figure 2 for location and depth of sensor 3-2).

The IOTWS effort has been launched through at least 16 international coordination meetings in which a team of experts representing the IOC/UNESCO-led meetings in many of the coastal states who participate in IOTWS. The Oman meeting was held in Muscat June 7-9, 2005, which was coordinated by Dr. Ahmed H.M. Al-Harthi, acting Director of Meteorology, Ministry of Transport and Telecommunications. The purpose of each national assessment is to help coastal states establish and operate a tsunami warning and mitigation system, assess available organizational resources, and identify capacity building needs. Dr. Al-Harthi (a.alharthi@met.gov.om) is the designated

official Omani contact for receiving instant transmissions of both Pacific Tsunami Warning Center and Japan Meteorological Agency bulletins, which provide warnings of possible tsunami threat (See IOC/UNESCO Communications Plan Report by Hagenmeyer, 2006). Dr. Al-Harthi was encouraged by the Omani participation that included 52 representatives from 11 agencies of ministries during the three-day meeting.

The IOC/UNESCO Communications Plan regarding early warning and public awareness mentions the need for monitoring the Makran tectonic zone of eastern Iran/western Pakistan. This active zone produced a tsunami



The Author, Ken Du Vall, runs through his presentation.

mi in 1945, which reached the Omani coast within 30-60 minutes. It suggests a tripartite cooperative venture in the installation of a real-time warning system around the Makran region.

### About the Author

Ken Du Vall has served as President and COO of Lighthouse R & D Enterprises ([www.lighthousehouston.com](http://www.lighthousehouston.com)) since January 2005. He came from Cal Dive International to assist in the development of international operations. From 1991 - 2002 Du Vall was operations manager for Oceancoring International. His background at OI concentrated on international vessel and project management with an emphasis on international project development and business relations. From 1989 - 1991 he was a marine scientist/engineer at Texas A & M University in support of the Ocean Drilling Program, an international consortium of universities for ocean research. Prior to 1989, Du Vall worked for the National Marine Fisheries Service, NMFS, in Alaska and a participant in the Tropical Oceans Global Atmospheres (TOGA) project. Du Vall graduated from the University of Washington, with a degree in Oceanography.

### References

Anonymous (1995). Ballast water still a problem in the Gulf. *Marine Pollution Bulletin*, v. 30, p 434.

Banse, K., W.S. Naqvi, P.V. Narvecker, and J. R. Postel (2006). From day-to-day to seasonal variability to decadal changes in the offshore oxygen minimum zone in the Arabian Sea. Abstract, American Geophysical Union Oceans Conference, Honolulu; Abstract OS23M-04, 2pp.

Claereboudt, M., G. Hermosa, and F. Mclean (2001). Plausible cause of massive fish kills in the Gulf of Oman. In: Claereboudt, M., S. Goddard, H. Al-Oufi, and E. McIlwain, (editors), *Proceedings of the First International Conference on Fisheries, Aquaculture and Environment in the Northwest Indian Ocean*, Sultan Qaboos University, Muscat, Sultanate of Oman, p. 123-132.

Coles, S. L., and K.A. Al-Riyami (1996). Beach tar concentration on the Muscat Coastline, Gulf of Oman, Indian Ocean 1993-1995. *Marine Pollution Bulletin*, v. 32, p. 609-614.

Glynn, P.W. (1993). Monsoonal upwelling and episodic *Acanthaster* predation as probable controls of coral reef distribution and community structure in Oman, Indian Ocean. *Atoll Research Bulletin Number 379*, 66 pp.

Hagenmeyer, R.H. (2006). Communications plan for the interim tsunami advisory information service for the Indian Ocean region. *IOC/UNESCO Report Version 15*, January 2006. 59 pp.

Herring, D. (2002). Fish kill in the Gulf of Oman: A space-based diagnosis. *NASA Earth Observatory*, 14 August 2002.

UNESCO/IOC Report (2005). Expert Missions to Indian Ocean countries to assess requirements and capacity for an effective and durable national tsunami warning and mitigation system, Sultanate of Oman, Muscat, 7-9 June. Paris, UNESCO 2005. *IOC Mission Report Number 21*, 57 pp.

Wilson, S.C. (2000). Northwest Arabian Sea and Gulf of Oman. Chapter 54. In: *Seas at the Millennium: An environmental Evaluation*, C. Sheppard, editor). Elsevier Science LTD, P. 17-23.

WHOI (2006). Throwing DART buoys into the Ocean. *Oceanus Magazine*, letter to the editor, Friday May 19, 2006.